

Shore Inventory

Stage 1 - 20

As a primary goal the Shore Inventory identifies the most significant highlights - points of interests - among the route.

Secondly, the Shore Inventory provides detailed information on the exact meeting point where teams handover the beacon to each other.

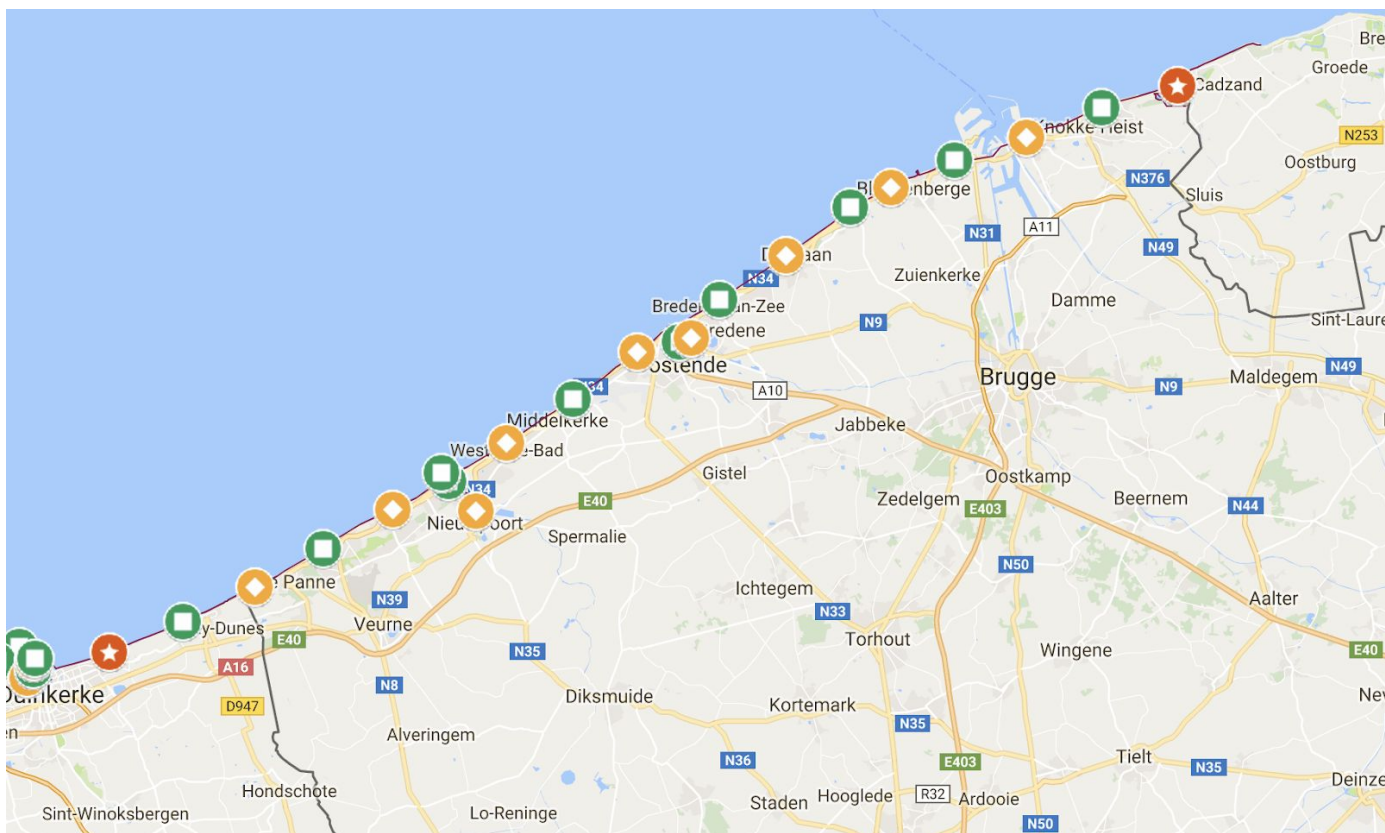
With the below 'table of content' it is possible to jump immediately to the Stage of your interest.

Table of Content

2 - Table of Content	1
Stage 1 - Cadzand (BEL / NL Border) TO Dunkirk - Leffrinckoucke	2
Stage 2 - Dunkirk - Leffrinckoucke TO Grand-Fort-Philippe (Digue du Chenal)	4
Stage Overview: MAP	5
Stage 3 - Grand-Fort-Philippe (Digue du Chenal) TO Boulogne-Sur-Mer (Digue Carnot)	7
Stage 4 - Boulogne-Sur-Mer (Digue Carnot) TO Le Crotoy	21
Stage 5 - Le Crotoy TO Quiberville	35
Stage 6 - Quiberville TO Le Havre	53
Stage 7 - Le Havre TO Cabourg	63
Stage 8 - Cabourg TO Grandcamp-Maisy	72
Stage 9 - Grandcamp-Maisy TO Phare de Gatteville	81
Stage 10 - Phare de Gatteville TO Dunes de Biville	104
Stage 11 - Dunes de Biville TO Pirou Plage	127
Stage 12 - Pirou Plage TO Dragey	145
Stage 13 - Dragey TO Pointe du Grouin	162
Stage 14 - Pointe du Grouin TO Grand Trecelin (Pointe du Chateau Serein)	168

[Go back to 'Table of Content'](#)

Stage 15 - Grand Trecelin (Pointe du Chateau Serein) TO Le Vau Chaperon - Plage des Godelins	189
Stage 16 - Le Vau Chaperon - Plage des Godelins TO Port-Beni	210
Stage 17 - Port Beni TO Tribeurden - Point de Bihi	224
Stage 18 - Tribeurden - Point de Bihi TO Carantec -Penn Al Lann	232
Stage 19 - Carantec -Penn Al Lann TO Brignognan-Plages - Le Cosquer	241
Stage 20 - Brignognan-Plages - Le Cosquer TO Portsall - Ancre Amoco Cadiz	250

Km	Name + Info	Picture
Stage 1 - Cadzand (BEL / NL Border) TO Dunkirk - Leffrinckoucke		
		
0	Mare Nostrum Start	



3-7


Knokke





10

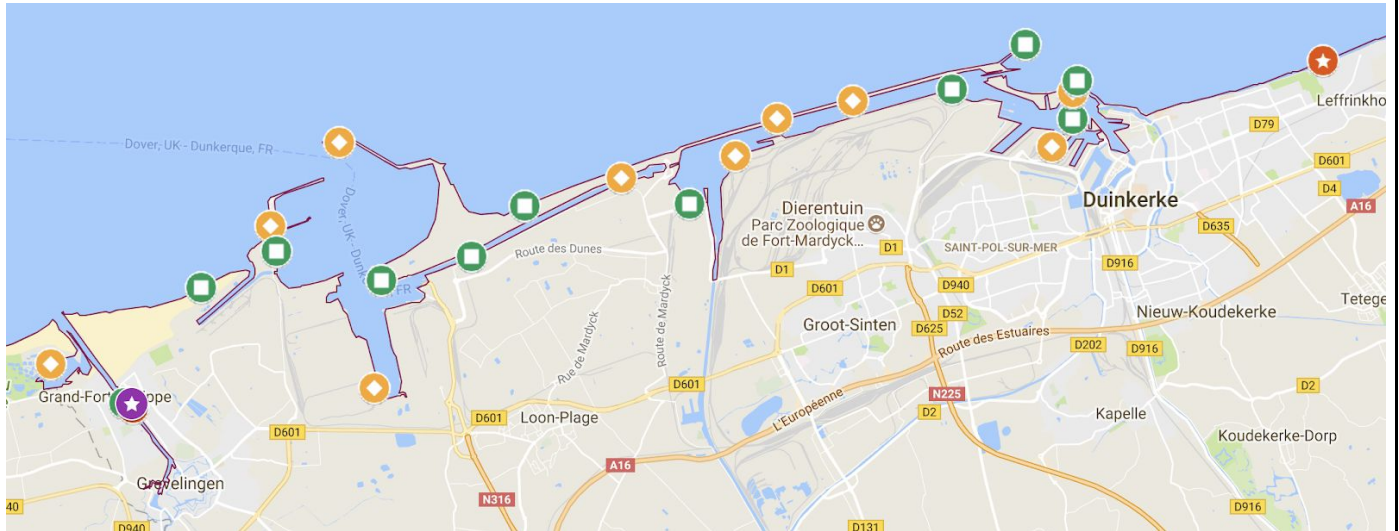
Port of Zeebrugge



Stage 2 - Dunkirk - Leffrinckoucke **TO** Grand-Fort-Philippe (Digue du Chenal)



Stage Overview: MAP



100

Handover

Meet on the beach right in front of Avenue du Large (crossing Digue Nicolas III), close to the public toilets and 150m closer to Belgium vs restaurant Bonobo.





145	Feu de Saint-Pol / Digue de Braek	
150	Digue du Braek	
200	Plage de Petit Fort Philippe	

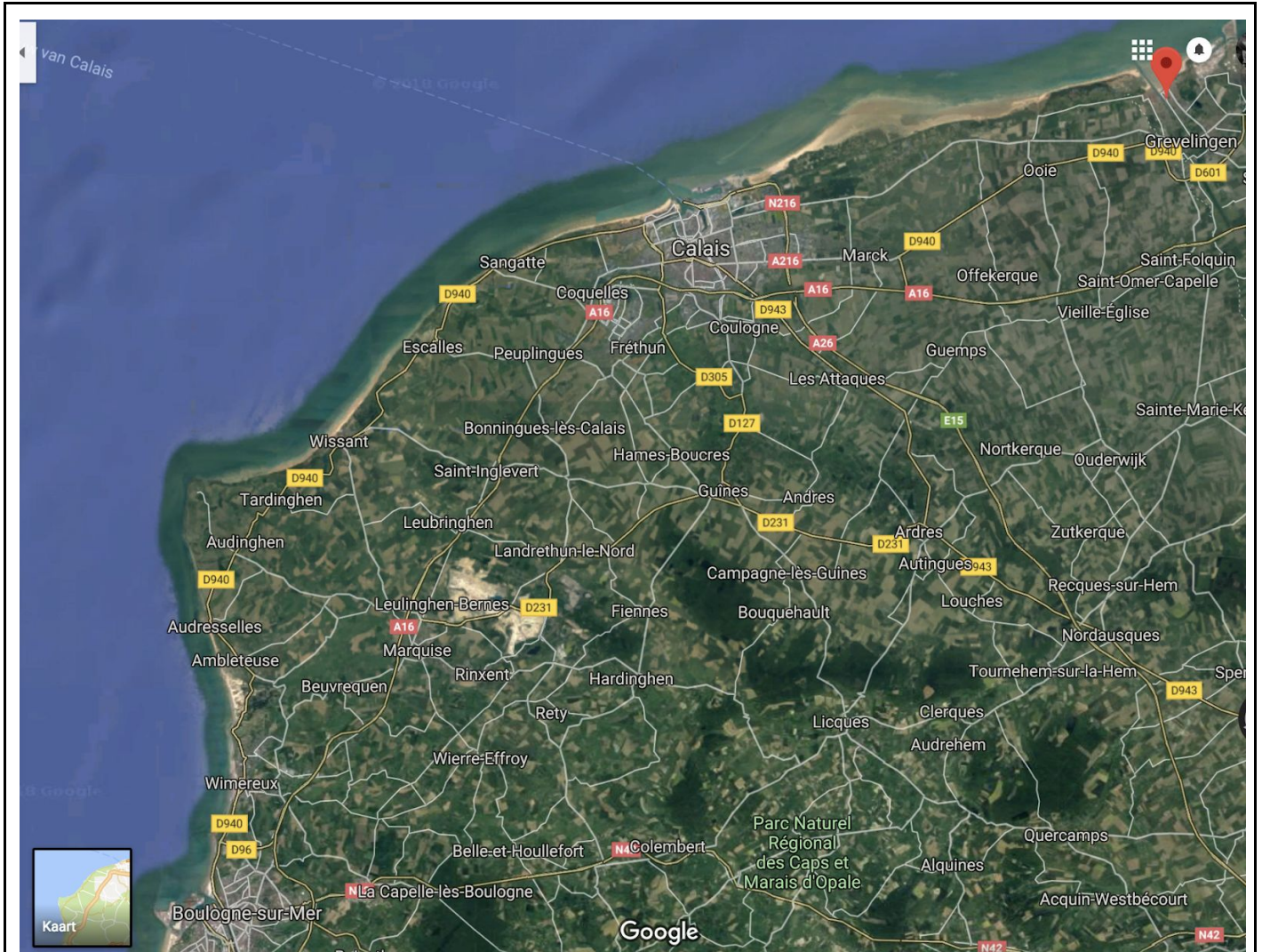


Stage 3 - Grand-Fort-Philippe (Digue du Chenal) **TO** Boulogne-Sur-Mer (Digue Carnot)

Stage Overview - Map



Stage Overview - Satellite



200	Handover	Meeting Point Meet at crossing of Boulevard de L'est and Impasse Colin
-----	-----------------	----------------------------------------------------------------------------------



(picture below) **Meeting Point** - View to the right when looking towards the river

(2nd picture below) **Meeting Point** - View to the left when looking towards the river



Meet at this stone (cfr below)



		
204,5	Gebouw van de reddingswerkers in Grand-Fort-Philippe	




206

Calvaire des Marins
de Grand



213,5

Blockhouse of
Escardines







227

Batterie Waldam






230

Batterie Oldenburg

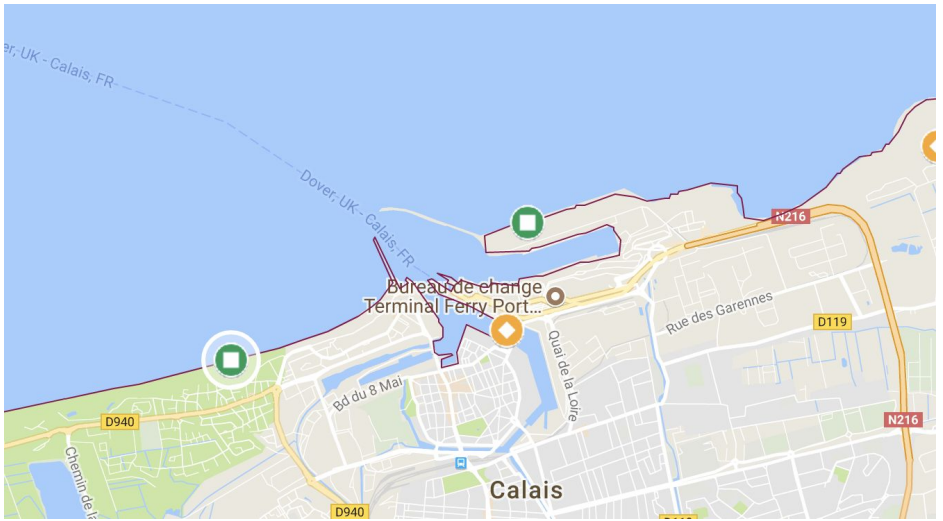
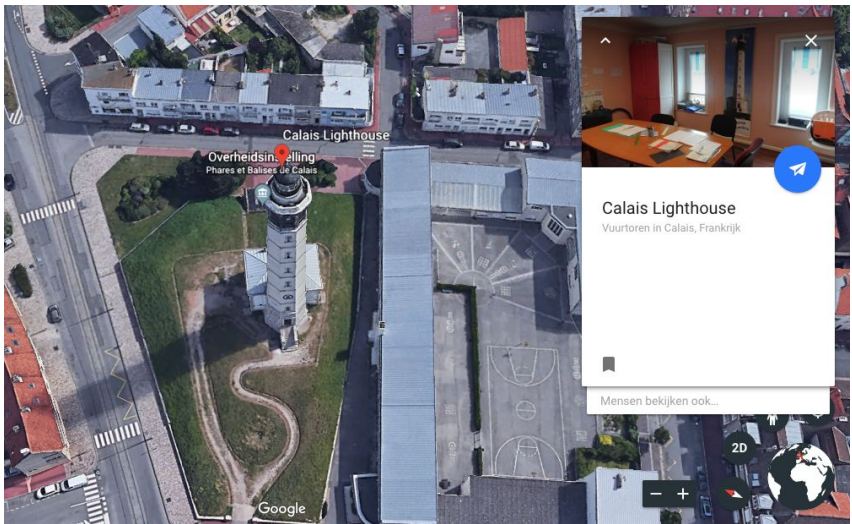

Topview (bombings)



Pictures





235	Calais	 A map of Calais, France, showing the ferry terminal area. The map includes labels for 'Bureaux de charge Terminal Ferry Port...', 'Calais', 'Rue des Garenes', 'Bd du 8 Mai', 'Chemin de la', 'D940', 'N216', and 'D119'. There are also labels for 'Dover, UK - Calais, FR' and 'Calais de la Loire'.
240	Calais light house	 An aerial view of the Calais Lighthouse, a tall, cylindrical tower on a grassy hill. The lighthouse is surrounded by buildings and a road. A popup window is visible on the right side of the image, titled 'Calais Lighthouse' and containing the text 'Vuurtoren in Calais, Frankrijk'. The popup also includes a search icon and the text 'Mensen bekijken ook...'. The Google logo is visible at the bottom of the image.
254 - 256	Cap Blanz Nez	 A wide aerial view of the Cap Blanz Nez coastline. The image shows a long, narrow peninsula with a steep, rocky cliffside overlooking the sea. The land is covered in green grass and fields. A small pond is visible in the middle ground. The water is a mix of blue and green. The text 'www.cote-dopale.com' is visible at the bottom left, and 'Photo Jean-Luc BOIN' is at the bottom left. A logo for 'cote-dopale.com' is at the bottom right, with the text 'Guide touristique de la Côte d'Opale' below it.



260

Wissant





265

Cap gris nez



274

Fort D'ampleteuse






282

Plage de Wimereux






284

Point de la Creche







		
286	Enter Boulogne-sur-Mer	 

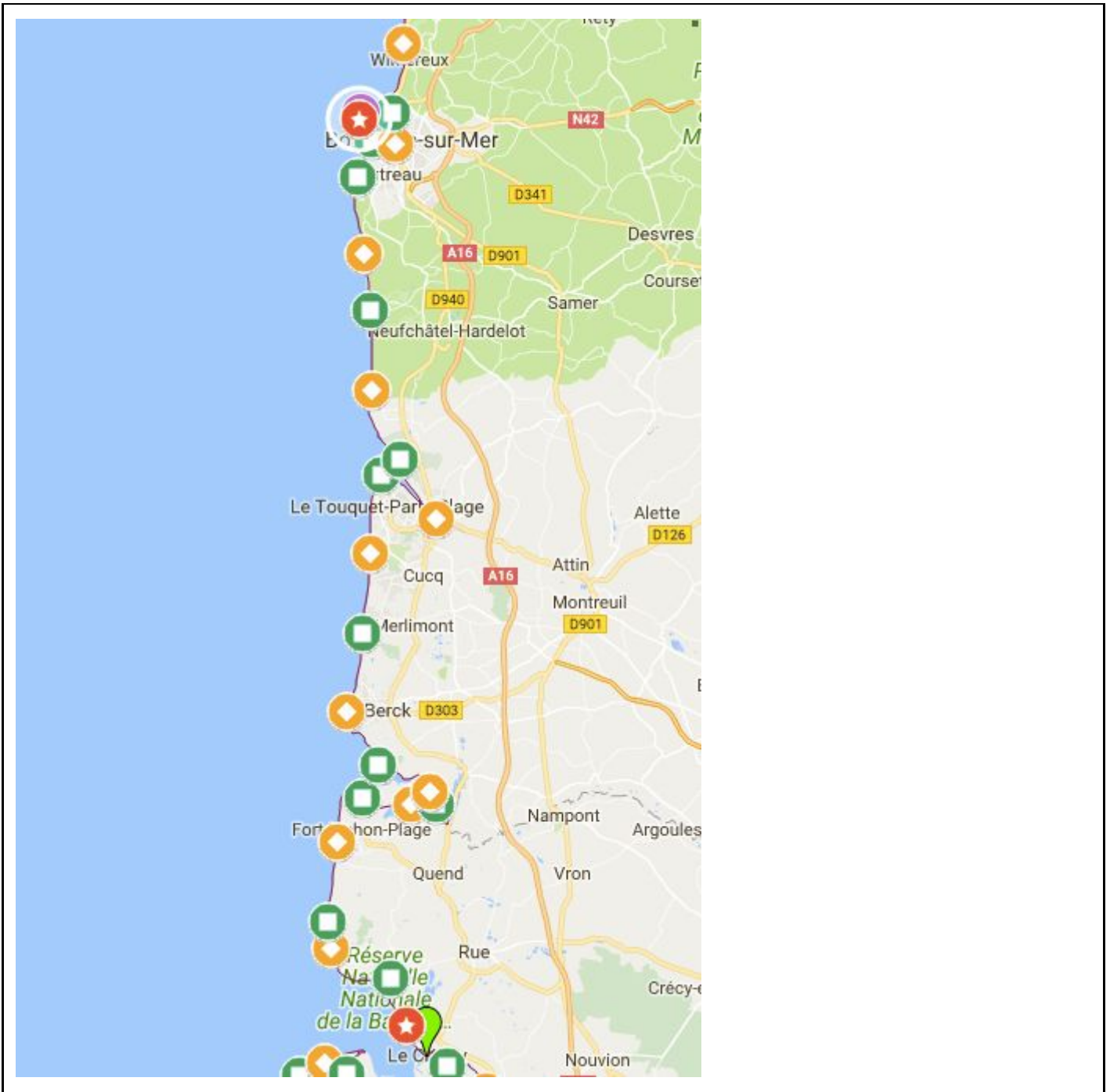


290

Boulogne-Sur-Mer



Stage 4 - Boulogne-Sur-Mer (Digue Carnot) **TO** Le Crotoy





300

**Handover
Description**
Meet at the
Lighthouse at the
end of Digue Carnot
of
Boulogne-Sur-Mer





306

**Cap D'Alprech
(Phare + Fort)**







310

**Plage D'Ecault +
Plage D'Equihen**





		
315	Hardelot Plage	



		
320	Saint-Cecile Plage	



330

Etaples

When crossing the bridge you can stay on the right of the Airport of Le Touquet - Côte D'Opale (cfr screenshot of [Google street view](#) with Airport on the left)






335

Pointe du Touquet








MARE
NOSTRUM



[Go back to 'Table of Content'](#)



		
336	Plage du touquet	
343	Stella Plage	



350

Berck Plage





355

**La Rochelle
Dunes**



357 -
363

**River close to
Groffliers**





377	Pointe du Routhiauville ou de la Dune Blanche	 <p>Fort Mahon Plage</p>
380	Quend Plage & Fort Mahon Plage	 <p>QUEND PLAGE</p>
390	Anse Bidard	

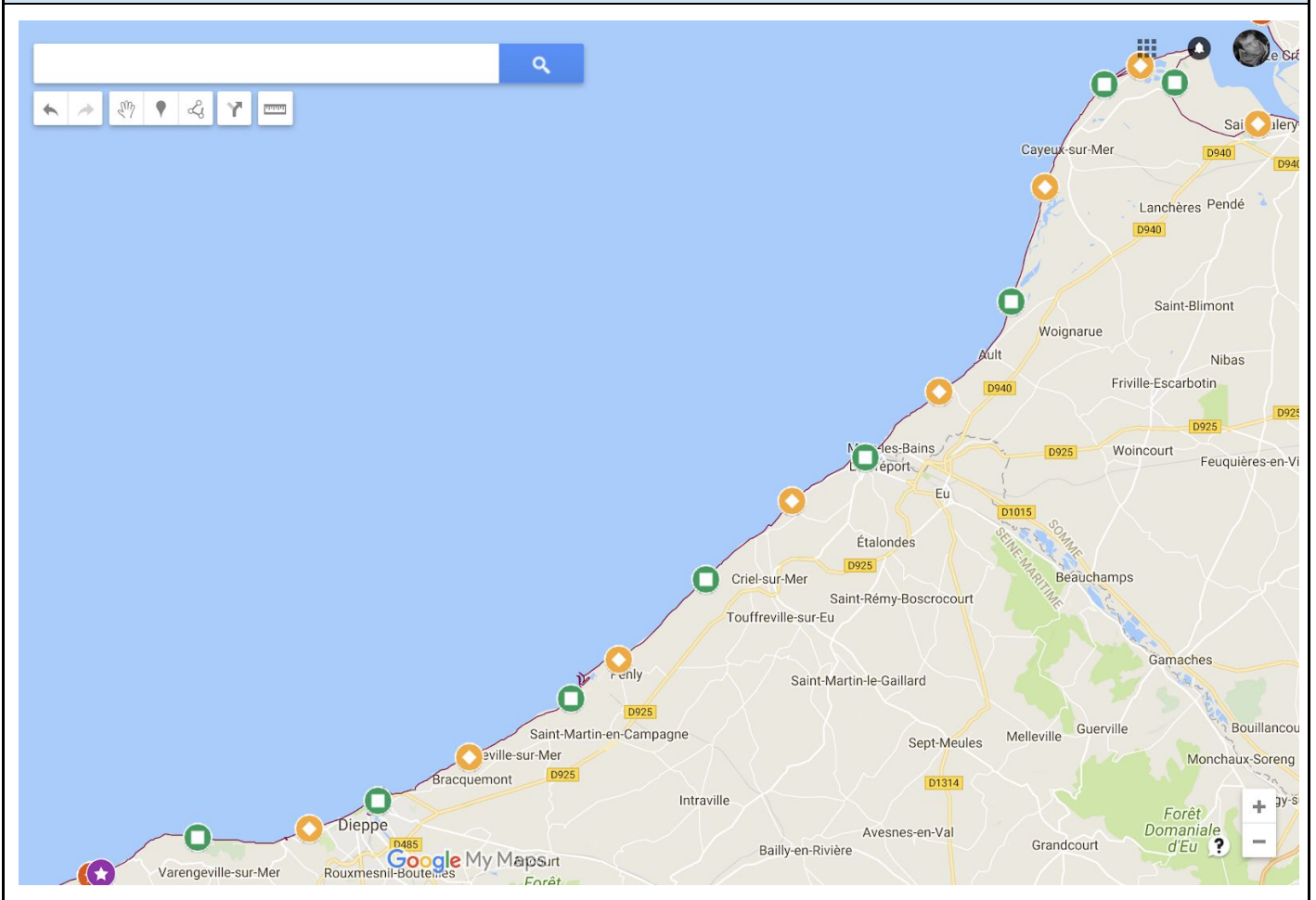


395

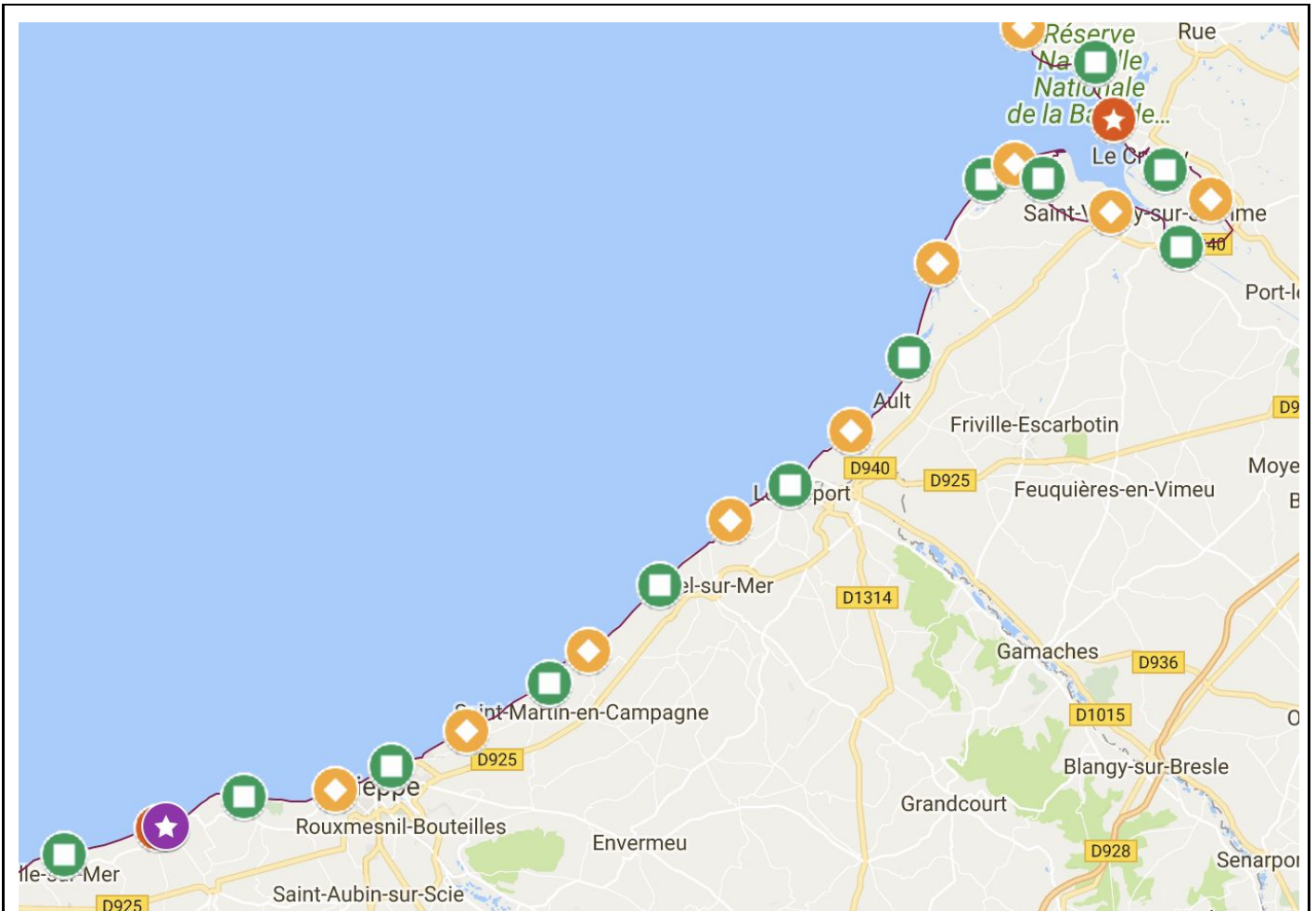
Parc du
Marquenterre



Stage 5 - Le Crotoy TO Quiberville



[Go back to 'Table of Content'](#)



400

Handover



(1) Take a right on Rue de Mouettes, follow 'étang de pêche'



(2) Follow path until it turns to the sea



(3) Walk until you have a visual on the coast



402

Le Crotoy








410

Close to
Noyelles-Sur-Mer









		 <p>Google</p>
415	Crossing Canal Maritime d'Abbeville a Saint-Valéry	 



417	Saint-Valéry-Sur-Somme (incl Porte Jeanne D'Arc)	
427	Pointe du Hourdel (to see the sea 'dogs') http://www.le-domaine-du-val.com/nl/loisirs/ontdek-de-zeehonden-in-de-sommebaai/	From above  Pictures





428

Bunker du Hourdel



437

**Historical
Monument at
Cayeux-Sur-Mer**





442

Le Hable d'Ault



447


Ault
Start of Cliffs





450

Square Pomeranz






455

Le Tréport

(Cliffs in between
Ault & Le Tréport,
path along the side
of the cliff)







470

**Centre Nucleaire
de Penly**
*Cliffs from Le
Tréport to Le Penly*

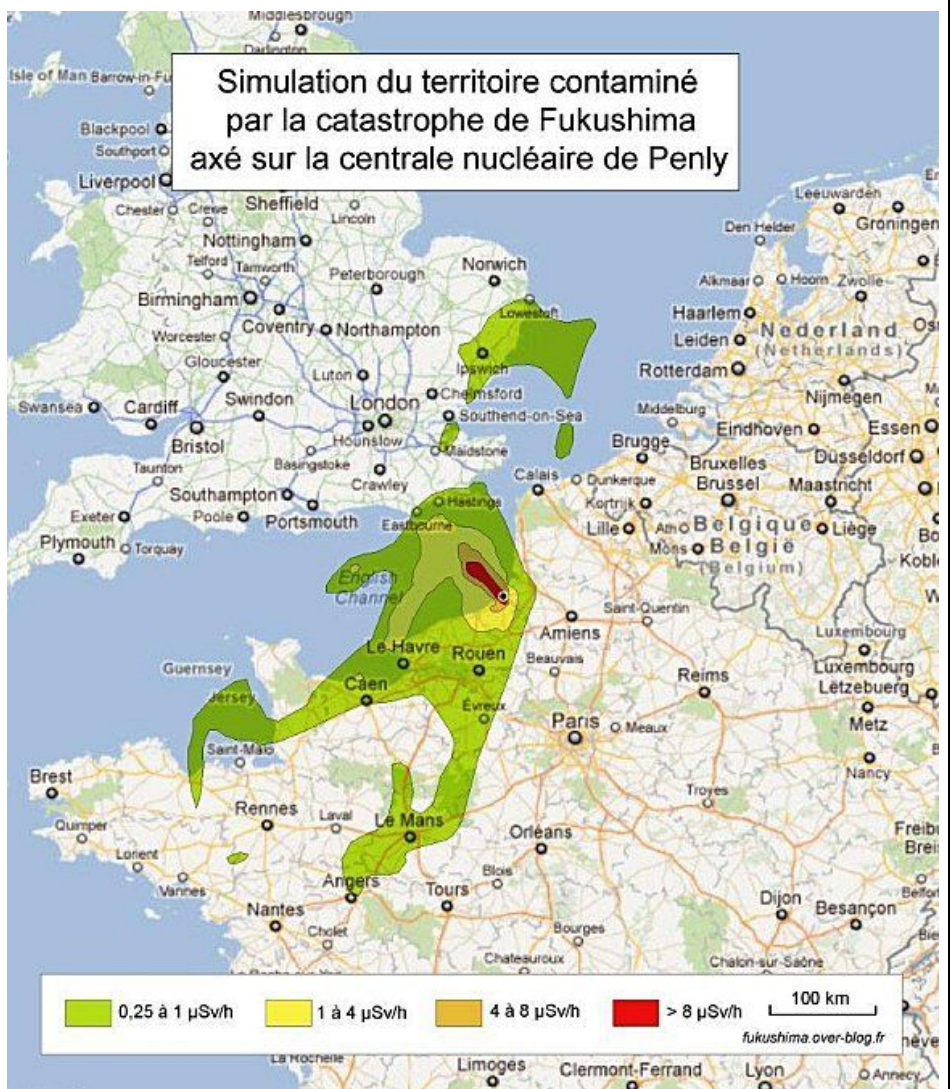
Limited visibility on Google Maps



Pictures



© Les Informations Dieppoises





480

Le Parfon Val





485

Dieppe

City



Pier of Dieppe






495

**Gorge des
Moutiers & Eglise
Saint Valéry**

Gorge des Moutiers



Eglise Saint Valéry



MARE
NOSTRUM



Stage 6 - Quiberville **TO** Le Havre

[Go back to 'Table of Content'](#)











Handover
Meet at Quiberville
Yachting Club, in
between the building
with the little white /
blue peak on the top
and the little pier





		
500	Quiberville	
508	Plage de Veules-les-Roses	



515	Casino de St Valery En Caux	
526	Casino de Veulettes	
533	Plage des Grandes Dalles	



542

**Valleuse
Senneville Sur
Fecamp**



545

Cap Fagnet






Fecamp



554

Casino D'Yport





562

Etretat








567

Pointe du Fourquet






570	Pier de Bruneval	
580	La Frite D'Or	
595	Cap De La Heve	



600

Le Havre



Stage 7 - Le Havre **TO** Cabourg

MAP







600

Handover

Meet in front of
Centre Nautique
Paul Vatine. Make
sure to meet at
beach side (picture
taken at other side)





606

Cathedrale Notre
Dame de Havre





610




Le Port





<p>600-640</p>	<p>Harbour of Le Havre</p>	
<p>650</p>	<p>Le Pont de Normandie - Honfleur</p>	




655	Plage du Butin	
666	Pointe du Heur	
675	Port D'Eauville	



680

Plage de Deauville





685

Villers-sur-Mer





695

Port Guillaume Le
Port



700

Cabourg

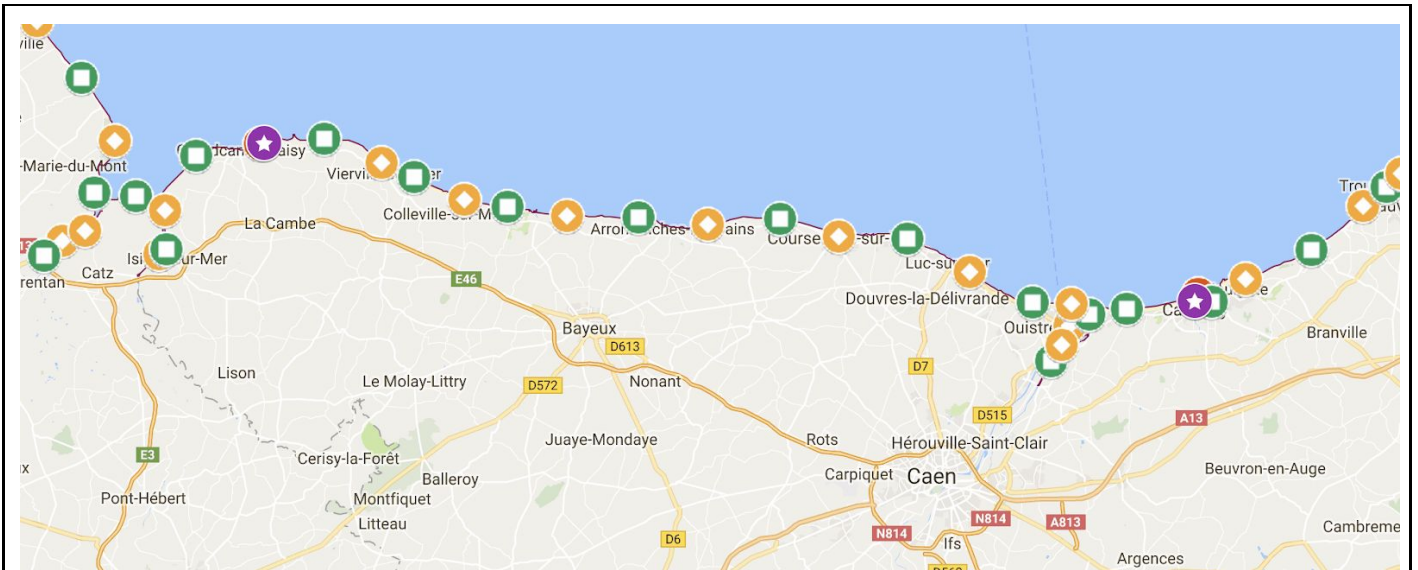


Stage 8 - Cabourg **TO** Grandcamp-Maisy

MAP



MARE
NOSTRUM



SATELLITE




[Go back to 'Table of Content'](#)



700




Handover
Meet in front of the
Casino de Cabourg
(at seaside)



Meet at the Gate Below





710		
720	Sallenelles	
723	Memorial Pegasus	



734

Plage de Riva Bella



736

Sword Beach





		
740	Saint-Aubin-sur-Mer	



745



Juno Beach -
Canadian Memorial



Pier of Juno Beach





773	Tour Vauban	
779	Widerstandnest 61	
790	Omaha Beach - Secteur Charlie & Dog	





MARE
NOSTRUM



799

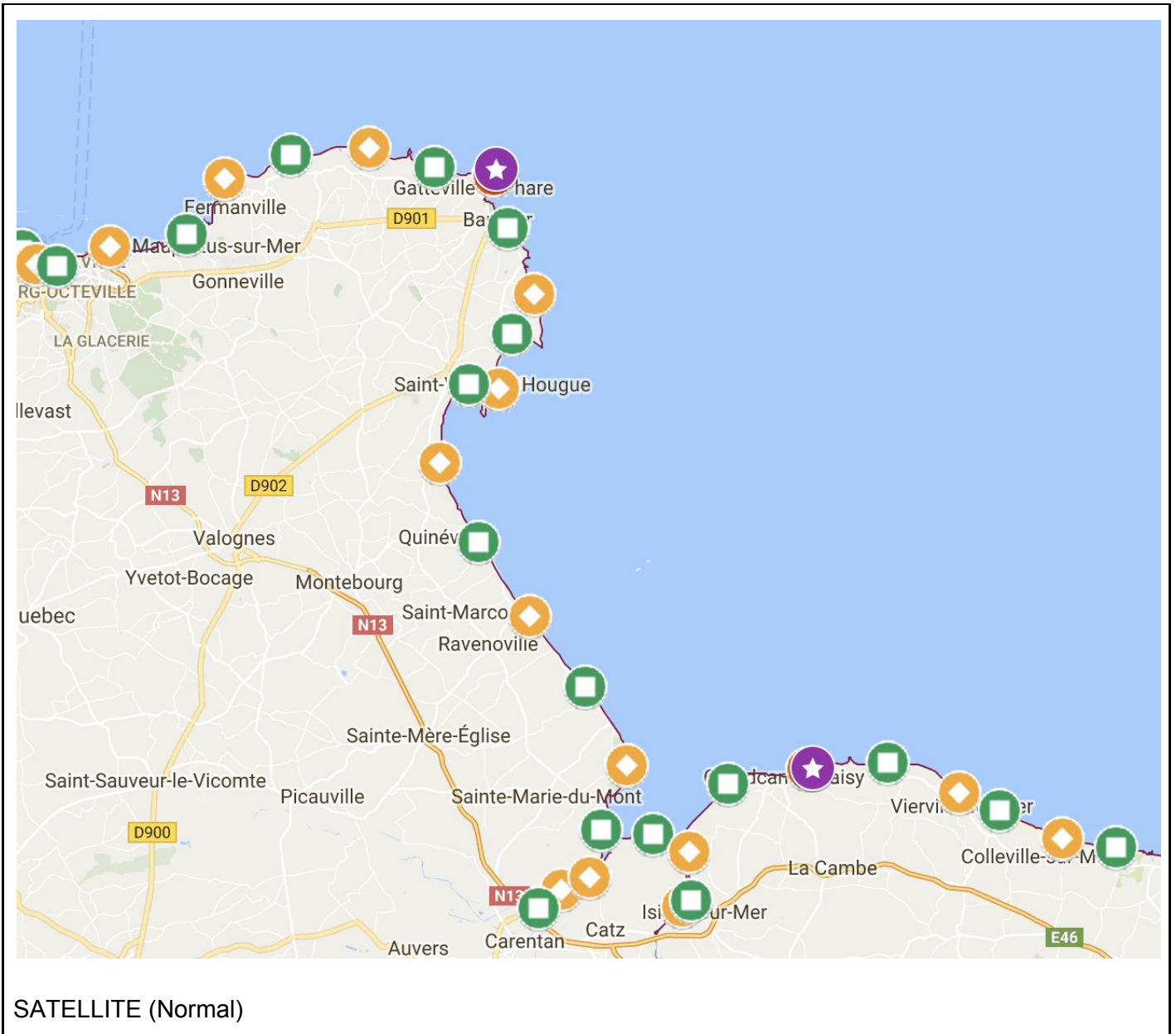
La Pointe Du Hoc

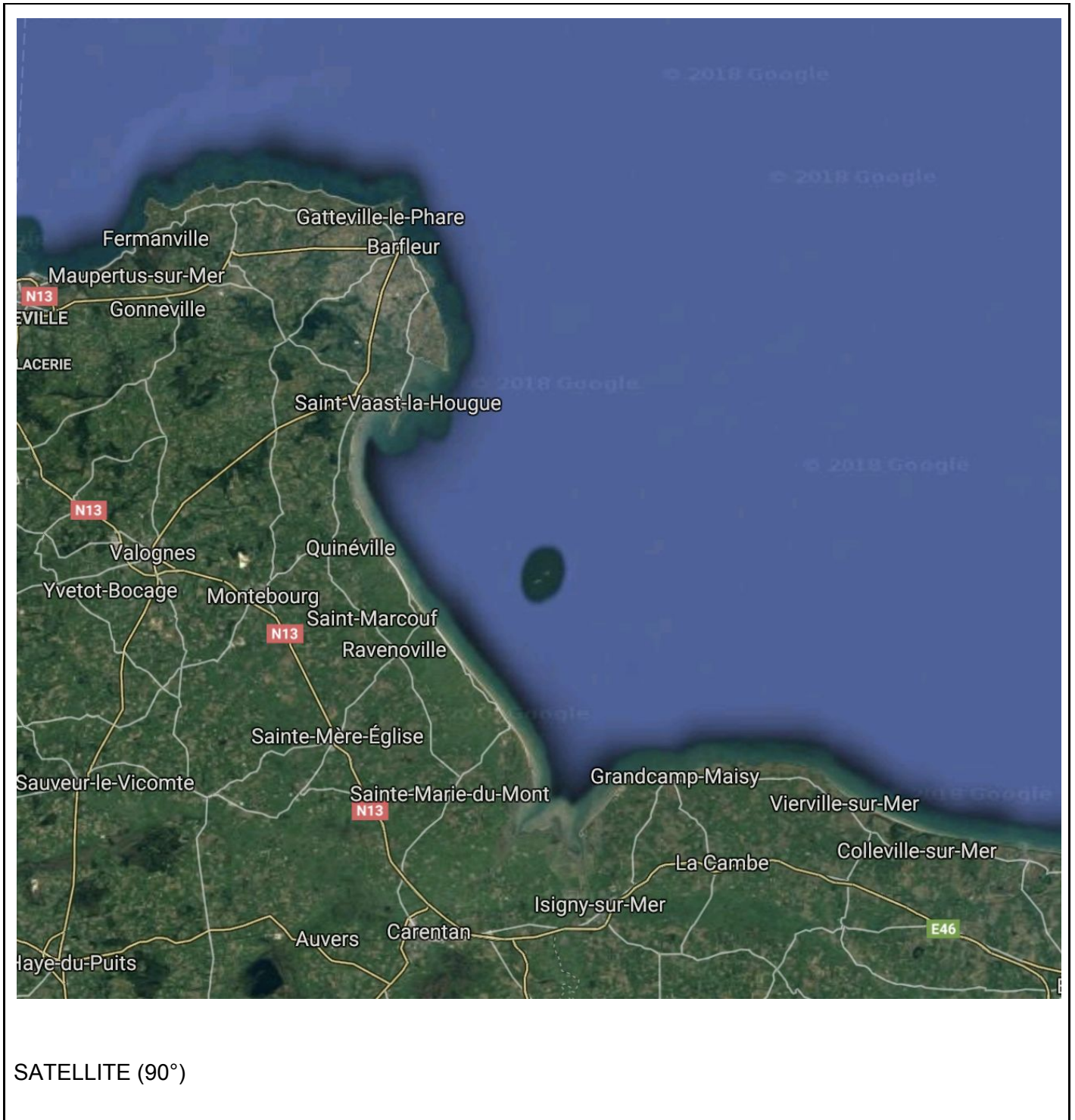


Stage 9 - Grandcamp-Maisy **TO** Phare de Gatteville

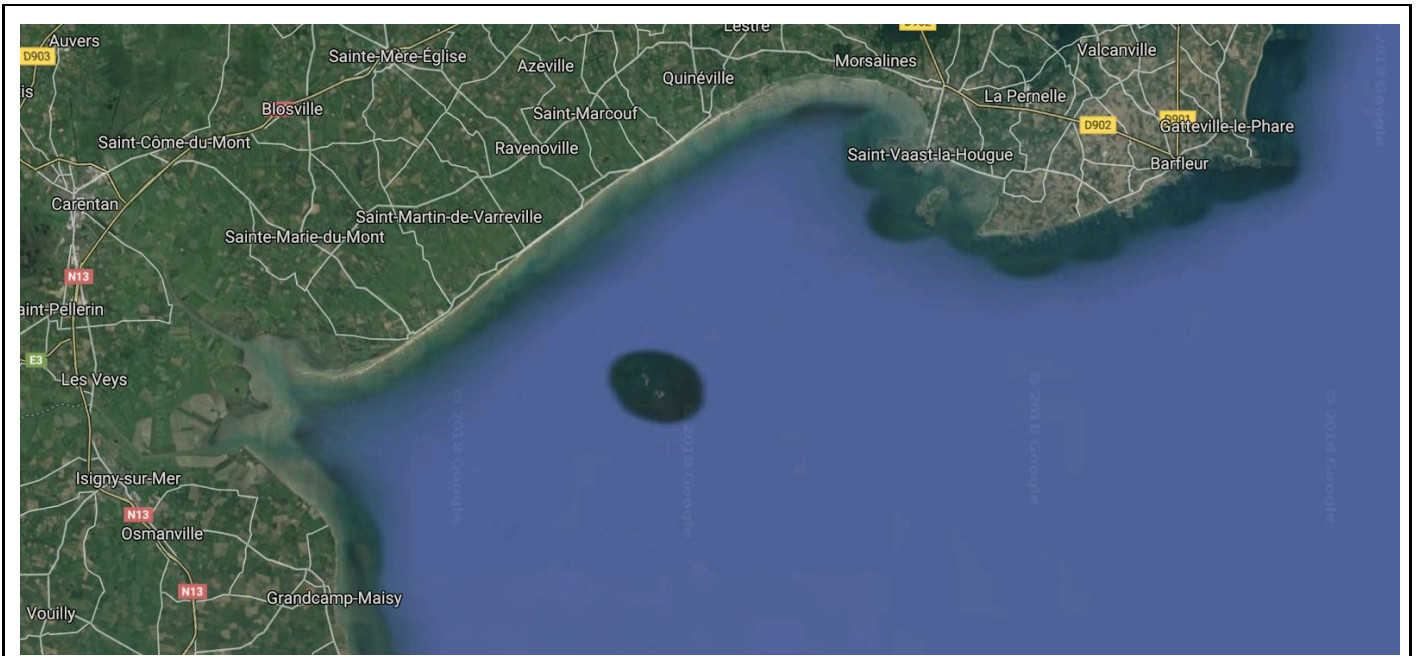
MAP

[Go back to 'Table of Content'](#)





SATELLITE (90°)


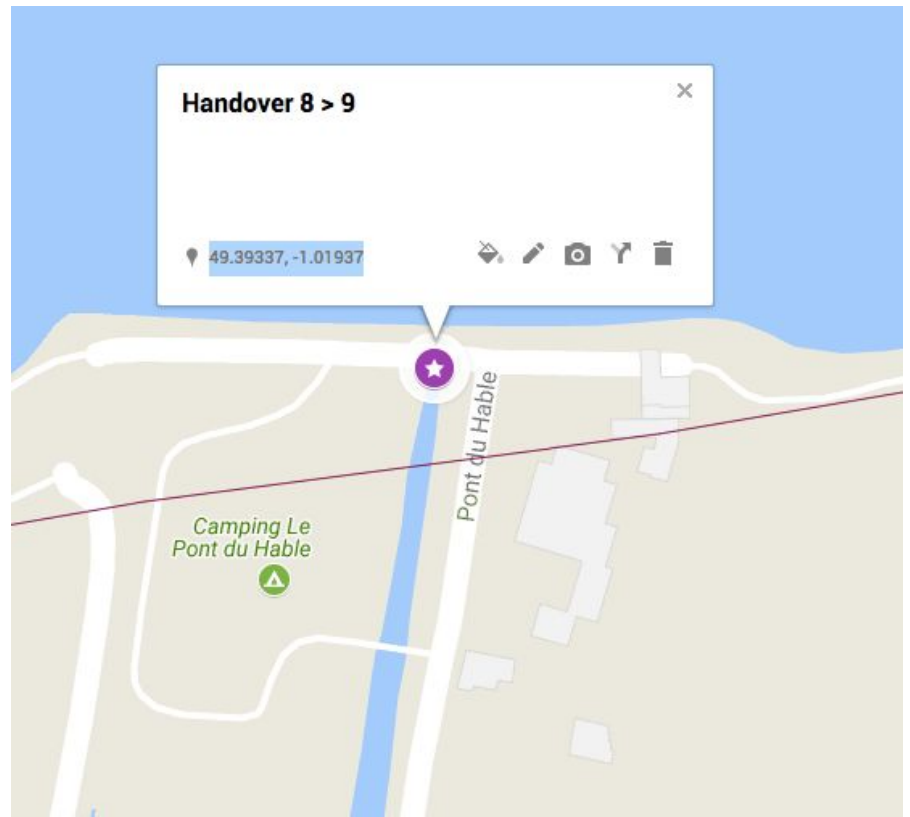


800

Handover

Meet close to
Camping Le Pont du
Hable, on the
crossing of the road
Pont du Hable and
the 'digue', next to a
little house.







802

Grandcamp-Maisy
<https://en.wikipedia.org/wiki/Grandcamp-Maisy>



807





815

Isigny-Sur-Mer



825

Pointe du Brevands





825-845

**Canal de Carentan
de la Mer**

https://fr.wikipedia.org/wiki/Pont-canal_d_e_Carentan







845

Le Grand Vey
Check - Chalutier
Grand Vey





850

**Domaine de
Beauguillot**





855

Utah Beach
https://en.wikipedia.org/wiki/Utah_Beach





MARE
NOSTRUM



[Go back to 'Table of Content'](#)



MARE
NOSTRUM



[Go back to 'Table of Content'](#)



860

**Grand Hameau des
Dunes /
Ravenoville Plage**





866

**La Sinoppe
(Normandy**





875

**Tour Vauban de La
Hougue**





880

Ile Tatihou







MARE
NOSTRUM



[Go back to 'Table of Content'](#)



887

La Pointe de Saire





		An aerial photograph showing a coastal landscape. The foreground is dominated by a wide, sandy beach that curves along the shoreline. Behind the beach, there are numerous rectangular agricultural fields in various shades of brown and green, interspersed with small clusters of buildings. The sea is visible on the right side of the frame.
893	Anse de Landemer	An aerial photograph of a coastal area. The foreground shows a lush green landscape with a patchwork of fields and some buildings. A small bay or inlet is visible, with a sandy beach curving around it. The water is a deep blue, and the horizon is visible in the distance under a clear sky.



895

Barfleur



897

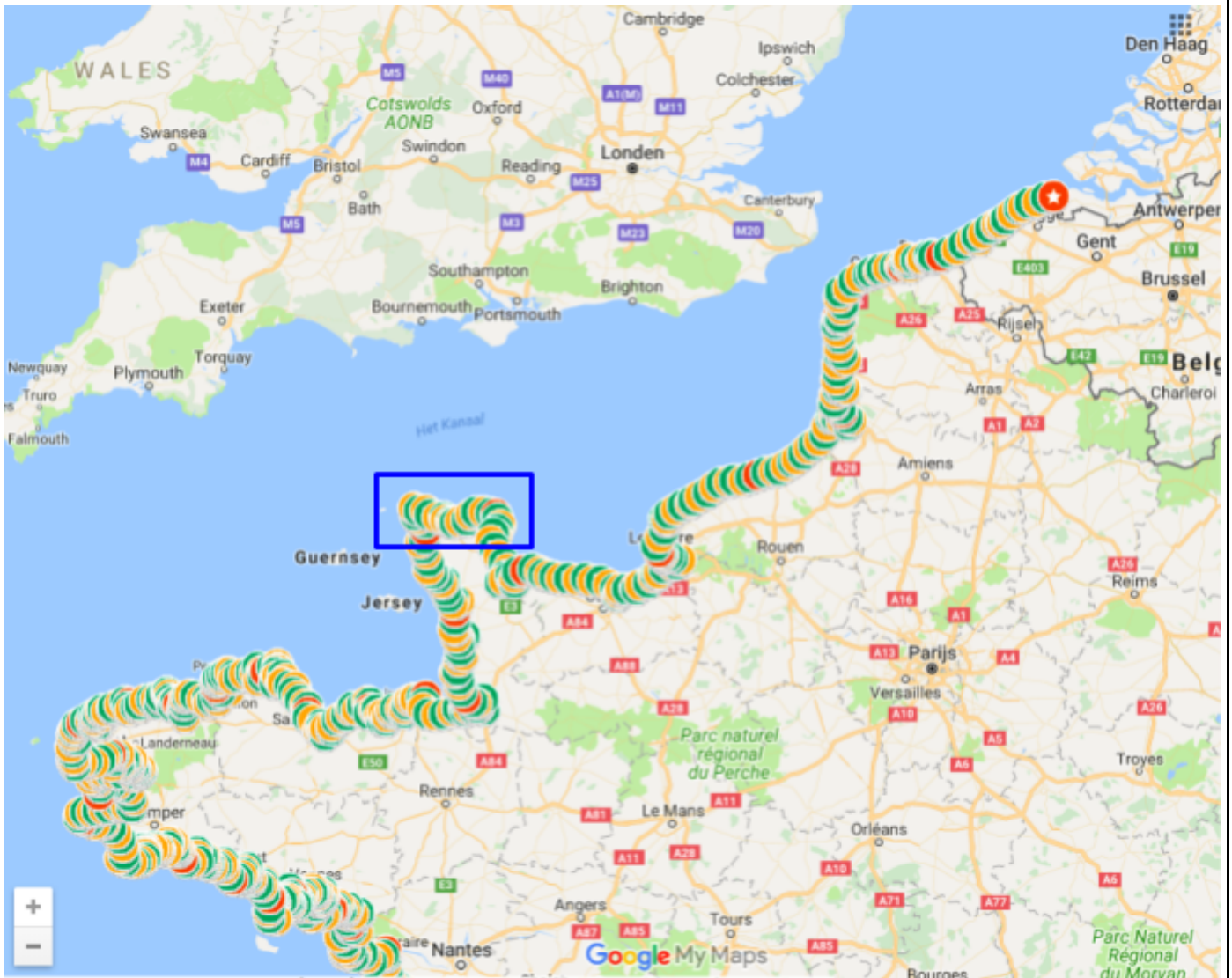
Havre de Crabec



Stage 10 - Phare de Gatteville **TO** Dunes de Biville



MARE
NOSTRUM



[Go back to 'Table of Content'](#)



Handover 9 > 10
Meet at the door of
Phare de Gatteville
(brown door)



900

Phare de Gatteville








905

**Plage De
Gouberville**



910

Pointe de Neville





 alamy stock photo




915	Pointe de La Loge	



	Port Pignot	
917	Phare du Cap Levi	




920	Fort du Cap Levi	



923	Pointe du Brick	
928	Port du Becquet	



930	Plage de Collignon	




MARE
NOSTRUM

--	--	--




932-947	Cherbourg (Harbour)	
---------	--------------------------------	--



953	Digue de Querqueville	
-----	----------------------------------	--



967	Pointe d'Etimbert	



970	Pointe Jardeheu	



MARE
NOSTRUM


--	--	--



980	Cap de la Hague	
-----	------------------------	--



985	Anse du Culeron	




MARE
NOSTRUM

--	--	--



987	Nez de Jobourg	
-----	-----------------------	--



MARE
NOSTRUM

--	--	--




997	Reserve Natural de la Mare de Vauville	



MARE
NOSTRUM

Stage 11 - Dunes de Biville **TO** Pirou Plage

[Go back to 'Table of Content'](#)



	<p>Handover Meet at the parking in Dunes de Biville. Make sure to take</p>	<p>Meeting Point on the Map (cfr picture below)</p>
--	-----------------------------------------------------------------------------------------------	------------------------------------------------------------



the LEFT when driving from Vallée Gardin (from Hameau Gardin towards the sea) and not right



MARE
NOSTRUM

--	--	--




1000	Dunes de Biville - Where to find tank wrecks (3 wrecks, youtube movie , Blogpost - MUST READ)	




MARE
NOSTRUM

--	--	--



	Dielette	



1010	Central Nucleaire de Flamanville	
------	---------------------------------------------	--



1017	Plage de Ciotot Picture with view on Cap de Flamanville	
1030	Plage / Dunes de Hainanville	




1035	Cap de Carteret	




1035-10 40	Carteret	



1045	Grand Plage de Barneville	



1055	Portbail	
------	-----------------	--



1065-10 70	Havre de Surveillance	
---------------	------------------------------	--



1080	Point du Banc <i>Zone Naturiste</i>	



MARE
NOSTRUM

--	--	--




1087	Saint-Germain-sur-Ay	




MARE
NOSTRUM

Stage 12 - Pirou Plage **TO** Dragey



First 50




Second
50



MARE
NOSTRUM

--	--	--



MARE
NOSTRUM

--	--	--


[Go back to 'Table of Content'](#)



1107	La Mielle	
1110-11 15	Havre de Blainville	



1125	La Pointe d'Agon -Phare -Menhirs -Havre -Plage Naturiste	




MARE
NOSTRUM

--	--	--




MARE
NOSTRUM

--	--	--



1135	Heugueville-sur-Sienne	
1145	Chateau de Regnéville	




1147	Montmartin sur Mer	
1153	Hauteville sur Mer	




1160 -
1165

Havre de la Vanlée
*-La Marée (figure
with wet feet)*



1180	Granville	



MARE
NOSTRUM

--	--	--

[Go back to 'Table of Content'](#)



1187	Kairon Plage	



1190	Jullouville	
1195	Cabane Vauban (There are 2 Cabanes)	



MARE
NOSTRUM

Stage 13 - Dragey TO Pointe du Grouin		

[Go back to 'Table of Content'](#)



First 50



Second 50		
	Handover Take Route des Cognets (driving to the sea) and take a left. Next crossing take a right and meet in the middle of the crossing of multiple roads.	
1200	Dragey	



1205	Bec d'Andaine	
------	----------------------	--



1235	Pontaubault	
------	--------------------	--




1250	Mont-Saint-Michel	
------	--------------------------	--




1295	Cancale	
Stage 14 - Pointe du Grouin TO Grand Trecelin (Pointe du Chateau Serein)		



	<p>Handover Meet at the backside (front facing the parking and not the sea) of the Semaphore du Pointe du Grouin</p>	<p>Meeting Point (cfr below)</p>



1301	Pointe du Grouin	
------	-------------------------	--




1305	Pointe du Nid	



1310	Pointe du Meinga	
------	-------------------------	--



1315	Ile Besnard	
1320	Sculpted Rocks of Rothneuf	



MARE
NOSTRUM

--	--	--

[Go back to 'Table of Content'](#)



1322	Pointe de la Varde	
1324	Phare de Rochebonne	




1325	Plage de la Hoguette	
1327	Fort National (St. Malo)	



1328-13 30	Saint-Malo	
1335	Pointe de la Brebis	



1340	Dinard	
------	---------------	--



1345	Pointe du Décolle (Saint-Lunaire)	
------	----------------------------------------------	--



1350

**Pointe de la Garde
Guerin**




1353	Chateau du Nessay	
------	------------------------------	--




1355	Saint-Briac-Sur-Mer	
1360	Plage du Briantais	



1365	Chateau de Beaussais	
1370	Pointe du Chevet <i>Archipel d'Ebihen in front</i>	



1375	Chateau du Guildo	



1375	Le Pont d'Arguenon	
1384	Pointe de la Garde	




MARE
NOSTRUM

--	--	--



1387	Port de Saint-Cast	
1389	Pointe du Chatelet	



MARE
NOSTRUM

--	--	--



1397

Port a la Duc

Stage 15 - Grand Trecelin (Pointe du Chateau Serein) **TO** Le Vau
Chaperon - Plage des Godelins




1400	Pointe de Chateau Serein	



1401	Port de Saint Gérant	
------	---------------------------------	--



1401	Fort la Latte / Pointe la Latte	
------	--------------------------------------------	--



1405	Anse des Sévignés	




1408	Cap Fréhel	




MARE
NOSTRUM

--	--	--



1415	Pointe au Chevres	




1423	Pointe du Champ du Port	
1424	Ilot de Saint-Michel	



MARE
NOSTRUM

--	--	--

[Go back to 'Table of Content'](#)



1426	Pointe de Mare aux Rets	
1428	Cap d'Erquy	



MARE
NOSTRUM

--	--	--




1430	Port de la Plaisance - Erquy	
1440	Pointe du Pléneuf / Ilot du Verdelet	



MARE
NOSTRUM

--	--	--

[Go back to 'Table of Content'](#)



1444	Dahouët	
------	----------------	--



1447

Le Cotentin




1452	Pointe de Longue Roche / Chapelle Saint Maurice	
1460	Pointe des Guettes	



MARE
NOSTRUM

--	--	--

[Go back to 'Table of Content'](#)



1475	Pointe du Cesson	
1485	Pointe du Roselier	



MARE
NOSTRUM

--	--	--

[Go back to 'Table of Content'](#)



1490	Tournemine	
1495	Pointe de Bréhin & Pointe de Pordic	
1496	Binic	



MARE
NOSTRUM


Stage 16 - Le Vau Chaperon - Plage des Godelins TO Port-Beni		



MARE
NOSTRUM



[Go back to 'Table of Content'](#)



1500

**Plage des
Godelins**



1505	Portrieux	
1512	Pointe du Bec de Vir	



1517	Pointe de Plouha	
1519	Gwin Zégal & Le Pommier	




MARE
NOSTRUM

--	--	--



1525	Pointe de la Tour	
1530	Pointe de Kerlite	



1533	Pointe du Plouézec	
------	--------------------	--



1539	Abbaye de Beauport	



MARE
NOSTRUM

--	--	--

[Go back to 'Table of Content'](#)




1541	Kernoa - Pointe de Guilben	



1545	Paimpol	



1550	Pointe de la Trinité	
1553	L'ARcouest	



1565	Lézardieux	
1575	Ile a Bois	



1590

Sillon de Talbert

Stage 17 - Port Beni **TO** Tribeurden - Point de Bihi

[Go back to 'Table of Content'](#)




	Runners: Laurens Kesteloot Arnaud Colle	
1601	plage de L'île à poule	



1602	kerbors plage	
1605	kapel st votrom	
1608	botanische tuin gardens kerlado	
1610	treguier (dorp)	



1612	botanische tuin le kestellic	
1624	la pointe du chateau	
1625	le gouffre de plougrescant	
1632	huis in buguélès	
1647	phare de Nantouar	



1650	keruncun (port de plaisance)	
1654	fortification de la pointe du chateau	
1655	square koh chang victoire navalle de marine indochine	
1660	phare de mean ruz	



1661	plage saint-guirec+ oratoire de saint guirec	




	chemain de la pointe+ chateau sur l'île de costaeres	
1664	plage de tourony	
1665	baie de st anne+île renote	
1673	plage du coz pors	



1674	plage des curés	
1674	site naturel protégé de bringuiller	
1680-1685	ile grande+ ile mouton	
1690-1695	allée couverte de l'île miliau	
1700	pointe bihit	



Stage 18 - Tribeurden - Point de Bihi **TO** Carantec -Penn Al Lann



Pointe de Bihit	1701	
----------------------------	-------------	--



Roc'h a Vignon	1702	
Phare de Beg Léguer	1705	



Point du Douven	1721	
Beg Douar	1735	



Pointe de Locquir ec	1745	



Pointe Runglaz	1754	



MARE
NOSTRUM

--	--	--

[Go back to 'Table of Content'](#)



Pointe de Primel	1762	
------------------------	-------------	--



Cair de Barnene z	1780	
La Salette (Church)	1790	




Carantec -Penn Al Lann	1800	
Stage 19 - Carantec -Penn Al Lann TO Brignognan-Plages - Le Cosquer		
1802	Pointe de Penn al Lann	




MARE
NOSTRUM

--	--	--



1805-18 10	Ile Calot	
---------------	------------------	--




1825	Ilot Sainte Anne	
1833	Roscoff	



1847	Plage du Bilou (view on Ile de Siec)	
1862	Carriere de Granit	



		
1863	Rocher de la Poule	



1864	Groac'h Zu	
------	-------------------	--



MARE
NOSTRUM

--	--	--

[Go back to 'Table of Content'](#)



1871	Menhir de Cam-Louis	
------	--------------------------------	--



1883	Keremma (Surfspot)	
1890	Penn ar C'hleuz	
Stage 20 - Brignognan-Plages - Le Cosquer TO Portsall - Ancre Amoco Cadiz		
1900-19 05	Beg ar Scaf TO Terre du Pont	From above




		Pictures
1906	Pointe du Pontusval	



1908	Plage de Menez Ham	Méneham
1915	Enez Aman ar Rouez	Peak View



		Dibennou
1932	PENN ENEZ	




1937	Beg ar Spinz	



1942	KAstel Ach	
1945		
1952		On Top



		View from viewpoint
		Passage over bridge (1k further)



1960	Baie des Anges - L'Aber Vrac'h	View
1965	Penn Enez	



1975-19 80		
1990	Corn al Gazel	